

**From:** [Dominika Phillips](#)  
**To:** [Hornsea Project Three](#); [KJ Johansson](#); [Kay Sully](#)  
**Cc:** [Andrew Guyton](#); [Stuart Livesey](#)  
**Subject:** Hornsea Project Three (UK) Ltd response to Deadline 4 (Part 17)  
**Date:** 15 January 2019 23:26:14  
**Attachments:** [image001.png](#)  
[D4\\_HOW03\\_Appendix 81\\_Comparison\\_Minor\\_Amendments.pdf](#)  
[D4\\_HOW03\\_Appendix 82\\_Location Plan.pdf](#)  
[D4\\_HOW03\\_Appendix 83\\_Location Plan \(Onshore\).pdf](#)

---

Dear Kay, K-J

Please find attached the 17<sup>th</sup> instalment of documents.

Best regards,  
**Dr Dominika Chalder PIEMA**  
Environment and Consent Manager



Environmental Management UK | Wind Power  
5 Howick Place | London | SW1P 1WG



Please consider the environment before printing this e-mail

\*\*\*\*\*

This communication contains information which is confidential and is for the exclusive use of the addressee(s).

If you are not a named addressee, please inform the sender immediately and also delete the communication from your system.


Orsted Power (UK) Limited is registered in England  
Registered number: 04984787  
Registered Address: 5 Howick Place, London, SW1P 1WG  
The Company is a wholly owned subsidiary of Orsted A/S (a company registered in Denmark)  
More information on the business of the Orsted group can be found at [www.orsted.com](http://www.orsted.com)  
Disclaimer version 1.1

---

This email has been scanned by the Symantec Email Security.cloud service.  
For more information please visit <http://www.symanteccloud.com>

---

Hornsea Project Three  
Offshore Wind Farm



## Hornsea Project Three Offshore Wind Farm

---

### Appendix 81 to Deadline 4 submission – Proposed Minor Amendments Comparison Plan

---

**Date:** 15<sup>th</sup> January 2019

| Document Control     |  |        |                                      |
|----------------------|--|--------|--------------------------------------|
| Document Properties  |  |        |                                      |
| Organisation         | Ørsted Hornsea Project Three   |        |                                      |
| Author               | Ørsted   |        |                                      |
| Checked by           | Richard Grist  |        |                                      |
| Approved by          | Andrew Guyton  |        |                                      |
| Title                | Appendix 81 to Deadline 4 submission – Proposed Minor Amendments Comparison Plan |        |                                      |
| PINS Document Number |  |        |                                      |
| Version History      |  |        |                                      |
| Date                 | Version  | Status | Description / Changes                |
| 15/01/2019           | 1  | Final  | Submitted at Deadline 4 (15/01/2019) |
|                      |  |        |                                      |
|                      |  |        |                                      |
|                      |  |        |                                      |


Ørsted

5 Howick Place,

London, SW1P 1WG

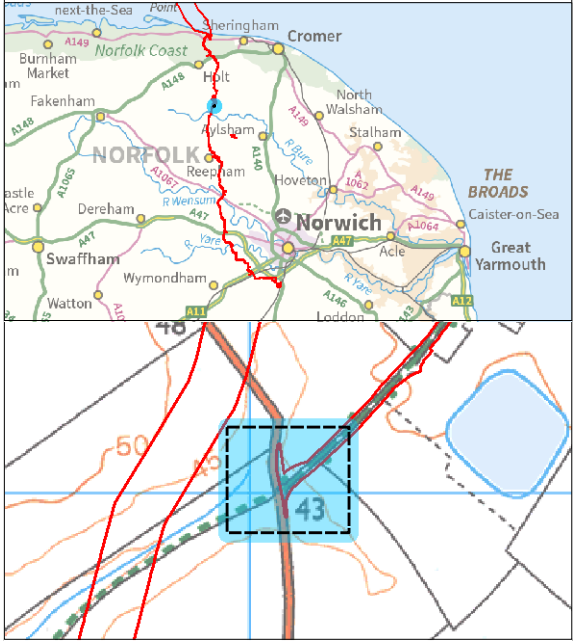
© Orsted Power (UK) Ltd, 2019. All rights reserved

Front cover picture: Kite surfer near a UK offshore wind farm © Ørsted Hornsea Project Three (UK) Ltd., 2019.

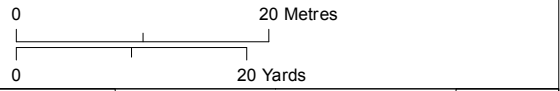


- Order Limits**
- Order Limits (as submitted to PINS - May 2018)
- Proposed change**
- Order Limits for proposed change
  - Visibility Splay

Source:  
Agreement For Lease © Crown Copyright 2019, all rights reserved  
Contains OS Open data © Crown copyright and database right 2019  
Contains OS basemapping data © Crown copyright and database rights 2019 Ordnance Survey 0100031673



Reference System : OSGB36  
Projection : BNG  
Scale@A3: 1:600  
Vertical reference: ODN



| REV | REMARK        | DATE       |
|-----|---------------|------------|
| 00  | Initial Issue | 14/01/2019 |
| --- | ---           | ---        |
| --- | ---           | ---        |

**Hornsea Three**  
Comparison of Proposed Minor Amendments  
to Order Limits (Sheet - 1 of 6)

Doc no: HOW030318  
Created by: XAMUJ  
Checked by: RICGR  
Approved by: ANGUY







Sheet 2 – Aerial Photo of proposed amendment to access to HVAC booster station

**Order Limits**  
Order Limits (as submitted to PINS - May 2018)  
**Proposed change**  
Order Limits for proposed change  
Visibility Splay

Source:  
Agreement For Lease © Crown Copyright 2019, all rights reserved  
Contains OS Open data © Crown copyright and database right 2019  
Contains OS basemapping data © Crown copyright and database rights 2019 Ordnance Survey 0100031673

Reference System : OSGB36  
Projection : BNG

Scale@A3: 1:600  
Vertical reference: ODN

0 20 Metres

0 20 Yards

| REV | REMARK        | DATE       |
|-----|---------------|------------|
| 00  | Initial Issue | 14/01/2019 |
| --- | ---           | ---        |
| --- | ---           | ---        |

**Hornsea Three**  
Comparison of Proposed Minor Amendments  
to Order Limits (Sheet - 2 of 6)

Doc no: HOW030318  
Created by: XAMUJ  
Checked by: RICGR  
Approved by: ANGUY




611300



332900

332900

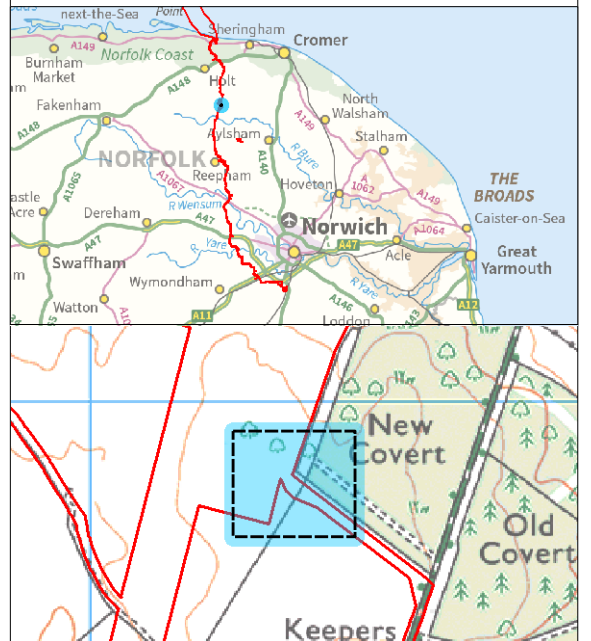
**Order Limits**

 Order Limits (as submitted to PINS - May 2018)

**Proposed change**

 Order Limits for proposed change

Source:  
Agreement For Lease © Crown Copyright 2019, all rights reserved  
Contains OS Open data © Crown copyright and database right 2019  
Contains OS basemapping data © Crown copyright and database rights 2019 Ordnance Survey 0100031673



Reference System : OSGB36

Projection : BNG

Scale@A3: 1:600

Vertical reference: ODN

0 20 Metres

0 20 Yards

| REV | REMARK        | DATE       |
|-----|---------------|------------|
| 00  | Initial Issue | 14/01/2019 |
| --- | ---           | ---        |
| --- | ---           | ---        |

**Hornsea Three**  
**Comparison of Proposed Minor Amendments**  
**to Order Limits (Sheet - 3 of 6)**

Doc no: HOW030318  
Created by: XAMUJ  
Checked by: RICGR  
Approved by: ANGUY



611300

332800

332800




611300




332900

332900

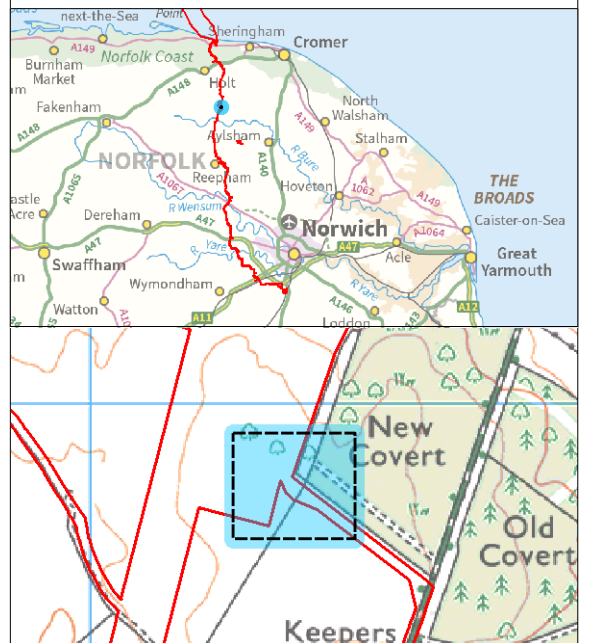
**Order Limits**

 Order Limits (as submitted to PINS - May 2018)

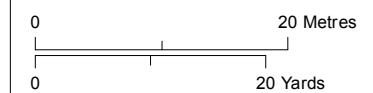
**Proposed change**

 Order Limits for proposed change

Source:  
Agreement For Lease © Crown Copyright 2019, all rights reserved  
Contains OS Open data © Crown copyright and database right 2019  
Contains OS basemapping data © Crown copyright and database rights 2019 Ordnance Survey 0100031673



Reference System : OSGB36  
Projection : BNG  
Scale@A3: 1:600  
Vertical reference: ODN



| REV | REMARK        | DATE       |
|-----|---------------|------------|
| 00  | Initial Issue | 14/01/2019 |
| --- | ---           | ---        |
| --- | ---           | ---        |

**Hornsea Three**  
**Comparison of Proposed Minor Amendments**  
**to Order Limits (Sheet - 4 of 6)**

Doc no: HOW030318  
Created by: XAMJ  
Checked by: RICGR  
Approved by: ANGUY

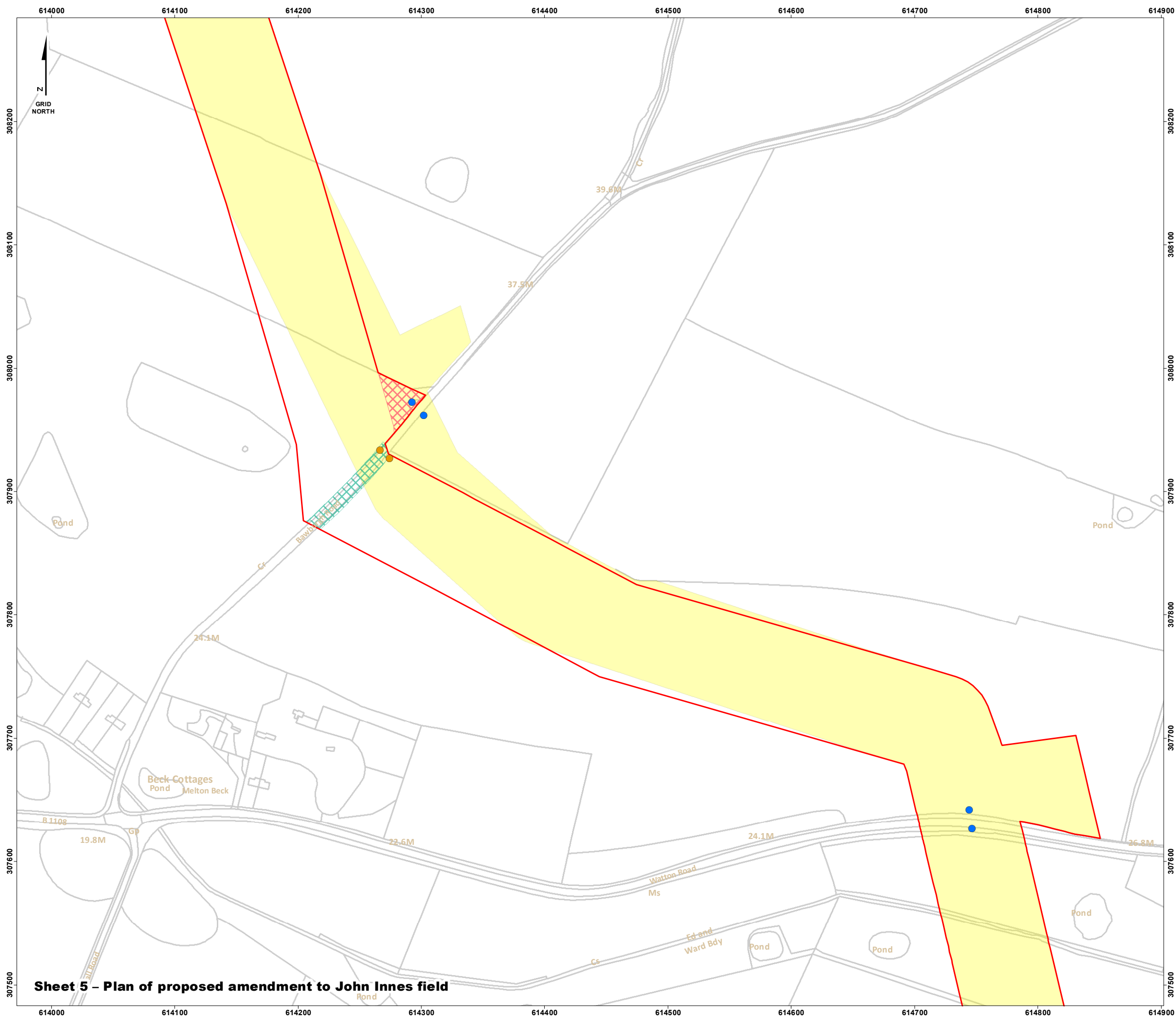


611300

332800

332800





Sheet 5 – Plan of proposed amendment to John Innes field

**Order Limits**

Order Limits (as submitted to PINS - May 2018)

Access Points current

**Proposed change**

Order Limits for proposed change

Revised Access Points

Revised HDD Area

Revised Storage Area

Source:  
Agreement For Lease © Crown Copyright 2019, all rights reserved  
Contains OS Open data © Crown copyright and database right 2019  
Contains OS basemapping data © Crown copyright and database rights 2019 Ordnance Survey 0100031673

Reference System : OSGB36  
Projection : BNG

Scale@A3:1:3,000  
Vertical reference: ODN

0 100 Metres

0 110 Yards

| REV | REMARK        | DATE       |
|-----|---------------|------------|
| 00  | Initial Issue | 14/01/2019 |
| --- | ---           | ---        |
| --- | ---           | ---        |

**Hornsea Three**

Comparison of Proposed Minor Amendments to Order Limits (Sheet - 5 of 6)

Doc no: HOW030318  
Created by: XAMJ  
Checked by: RICGR  
Approved by: ANGUY





**Order Limits**  
Order Limits (as submitted to PINS - May 2018)  
Access Points current

**Proposed change**  
Order Limits for proposed change  
Revised Access Points  
Revised HDD Area  
Revised Storage Area

Source:  
Agreement For Lease © Crown Copyright 2019, all rights reserved  
Contains OS Open data © Crown copyright and database right 2019  
Contains OS basemapping data © Crown copyright and database rights 2019 Ordnance Survey 0100031673

Reference System : OSGB36  
Projection : BNG

Scale@A3:1:3,000  
Vertical reference: ODN

0100 Metres

0110 Yards

| REV | REMARK        | DATE       |
|-----|---------------|------------|
| 00  | Initial Issue | 14/01/2019 |
| --- | ---           | ---        |
| --- | ---           | ---        |

**Hornsea Three**  
Comparison of Proposed Minor Amendments  
to Order Limits (Sheet - 6 of 6)

Doc no: HOW030318  
Created by: XAMUJ  
Checked by: RICGR  
Approved by: ANGUY

Sheet 6 – Aerial Photo of proposed amendment to John Innes field